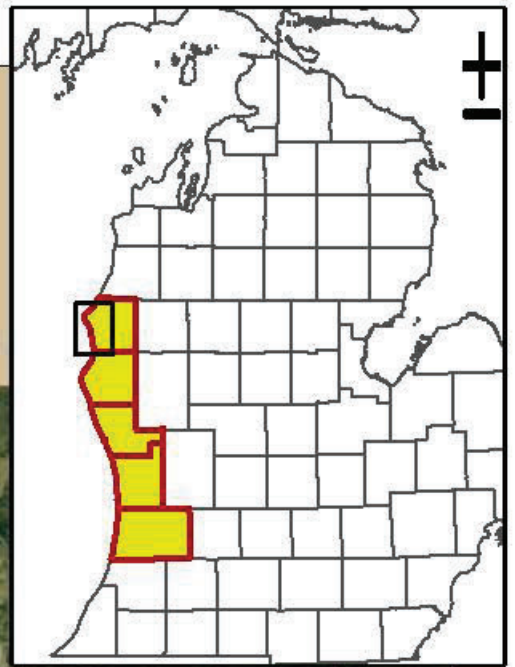









Hemlock Woolly Adelgid in Mason County



Known extent as of May 5, 2022

-  HWA Infestation Zone (1,934 Acres)
-  Adjacent County HWA (15,389 Statewide Acres)
-  Federal Lands
-  State Land
-  State Park Boundaries
-  Counties
-  Highways



Disclaimer:
All known HWA infestation zones as of the date specified are shown in red. Areas lacking data have either been surveyed with no HWA present or have yet to be surveyed. Survey efforts are ongoing.

Created by:
Michigan Department of Natural Resources
07/29/2022

